

Sextant: Browsing and Mapping the Ocean of Linked Geospatial Data



Charalampos Nikolaou, Kallirroï Dogani, Kostis Kyzirakos, and Manolis Koubarakis

{charnik,kallirroï,kkyzir,koubarak}@di.uoa.gr



HELLENIC REPUBLIC
National and Kapodistrian
University of Athens

TELEIOS is a European project that addresses the need for scalable access to petabytes of Earth Observation data and the discovery and exploitation of knowledge that is hidden in them using **Scientific Database**, **Semantic Web** and **Linked Data** technologies.

SWeFS is a Greek project that develops a novel Sensor Web platform for protecting wildland-urban interface zones against the serious threat of forest fires. To achieve its goal SWeFS integrates techniques from **sensor networks**, **distributed vision systems**, **remote sensing**, **data stream fusion**, space-time predictive modeling, and control systems.

S Exploration of linked geospatial data that span across multiple SPARQL endpoints

E Creation of thematic maps produced by querying the linked geospatial data cloud and other geospatial data sources in OGC standard file formats (e.g., KML, GeoJSON)

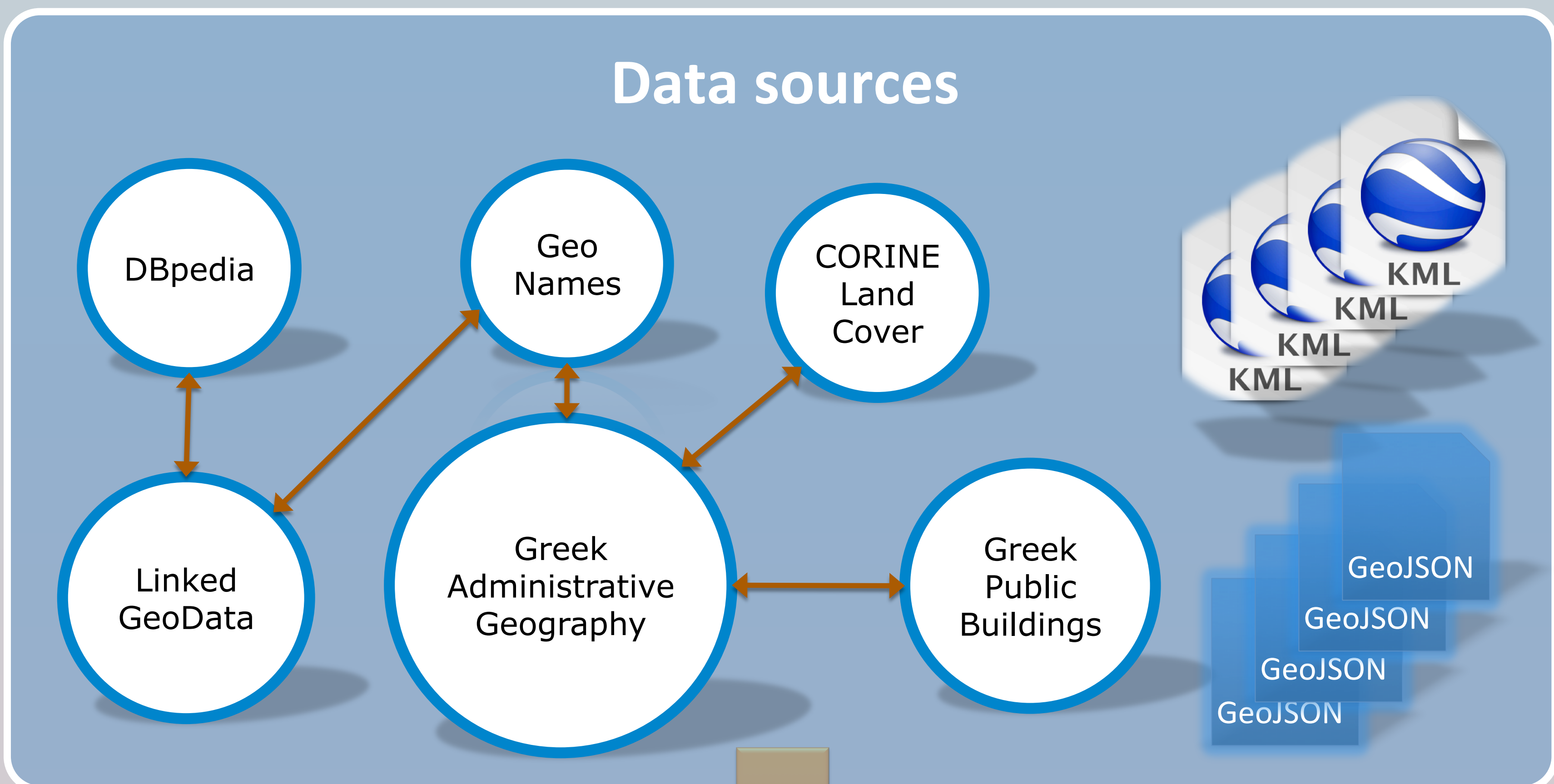
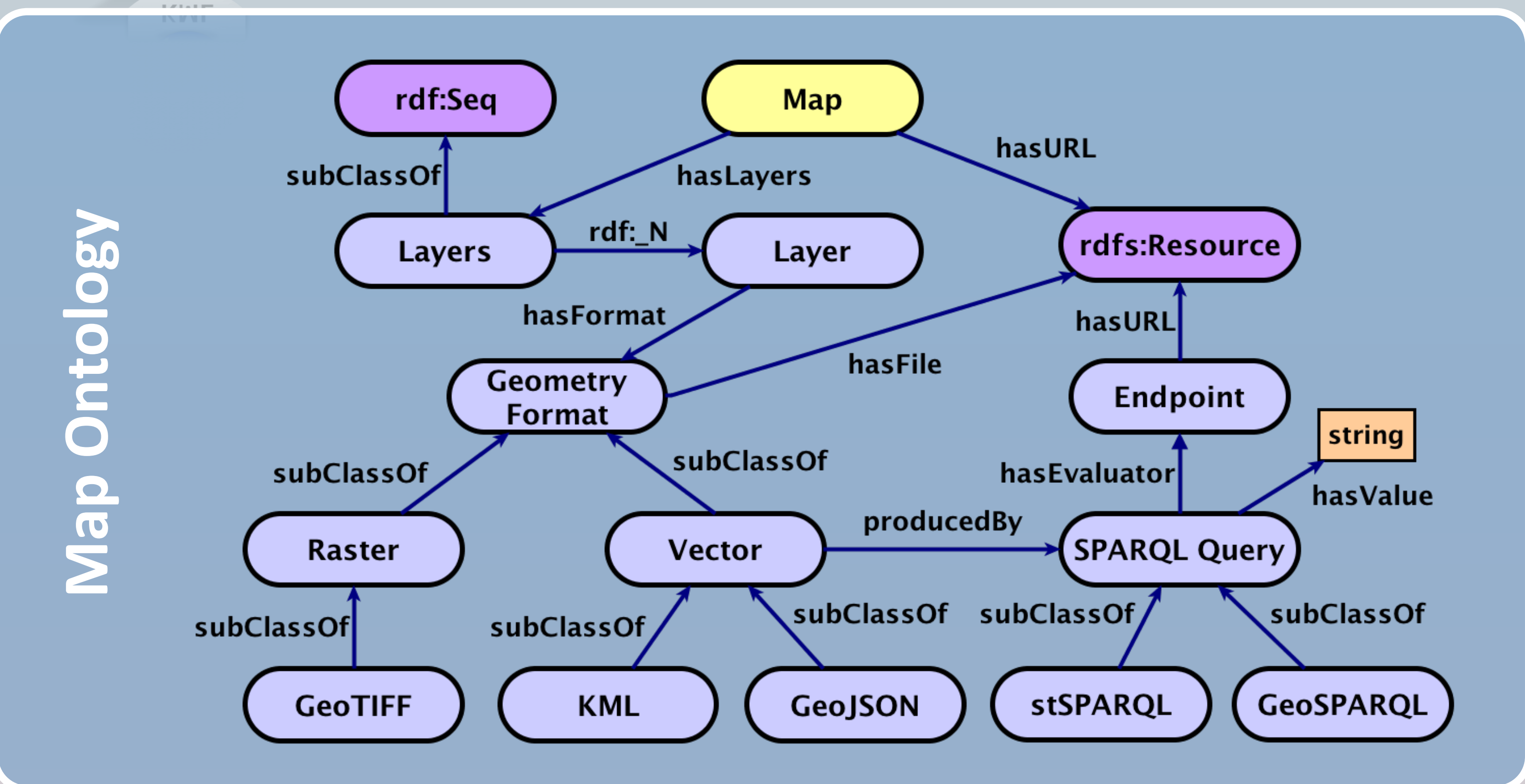
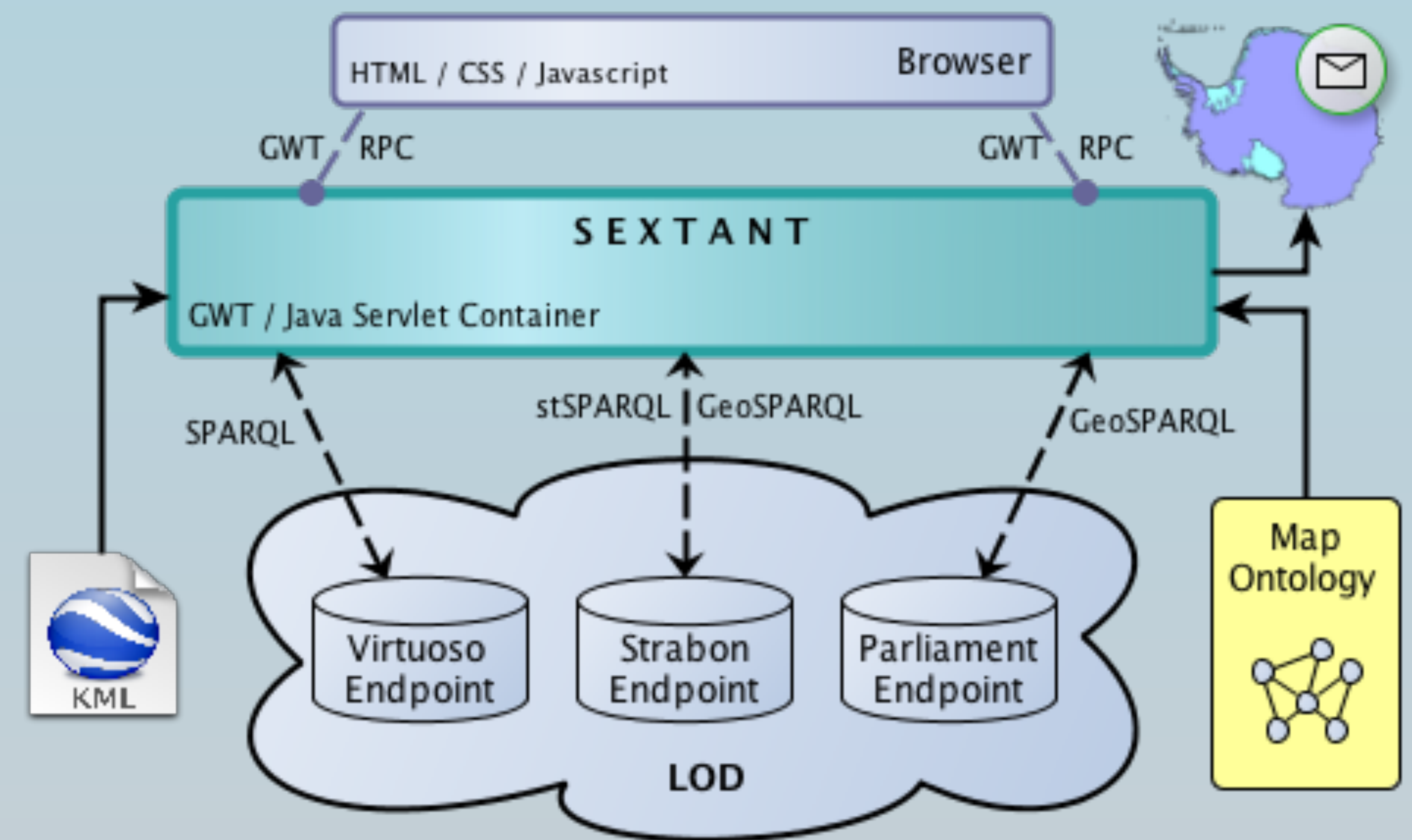
X

T Sharing and collaborative editing of thematic maps

A

N Interoperability with well-known GIS tools (e.g., ArcGIS, QGIS)

T



Center of Satellite Based Crisis Information

A map produced manually by the Center of Satellite Based Crisis Information (ZKI) in response to the fires of the period from August 21 to August 24, 2009 in Attica, Greece.

Sextant

Map Products

A map produced on Sextant using:

- ◆ the query languages stSPARQL/GeoSPARQL,
- ◆ linked geospatial data stored in SPARQL endpoints, and
- ◆ KML files provided by geodata.gov.gr



SWeFS



HELLENIC REPUBLIC
National and Kapodistrian
University of Athens

